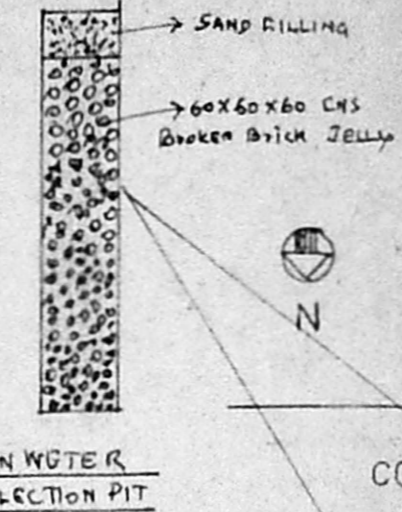
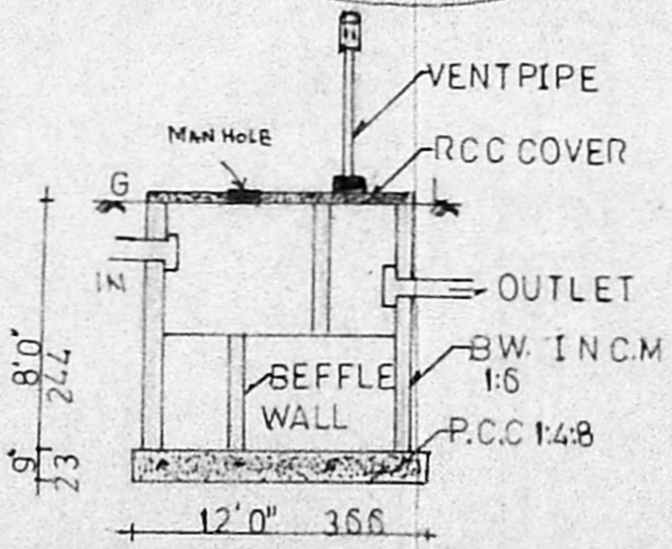
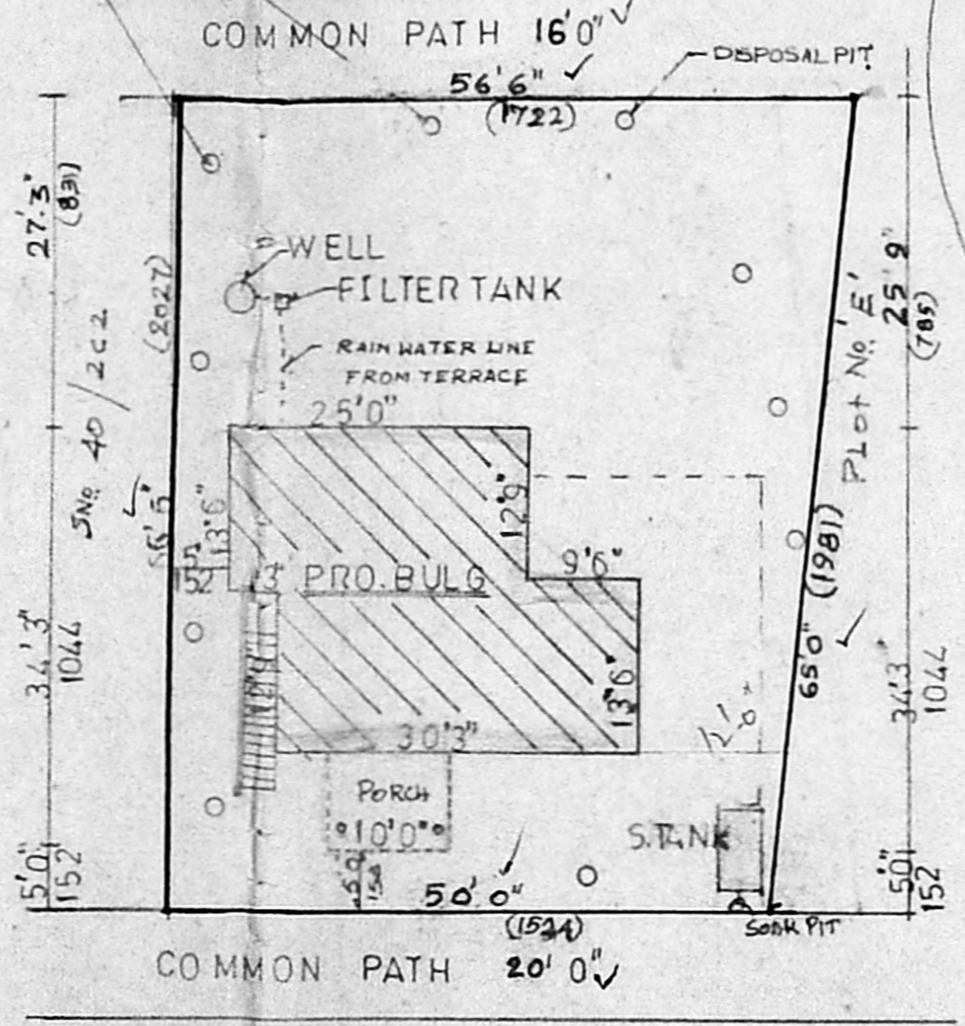
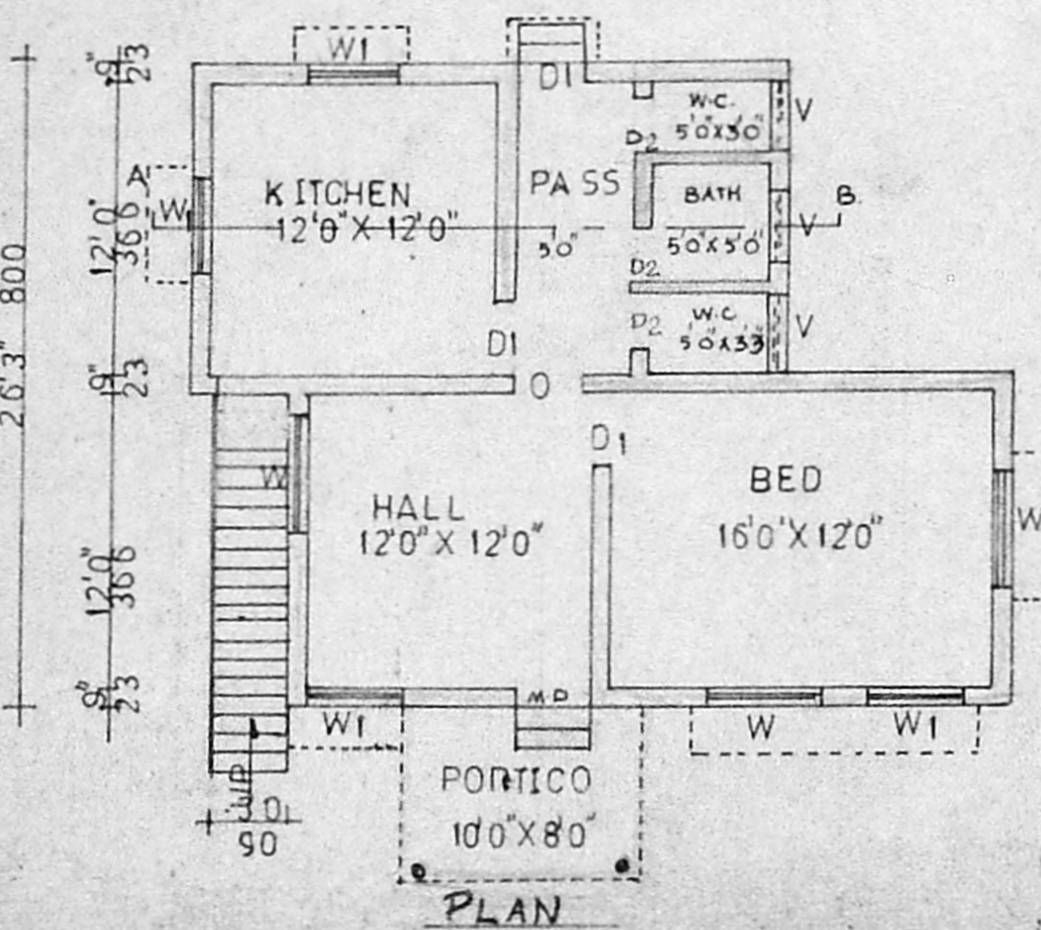
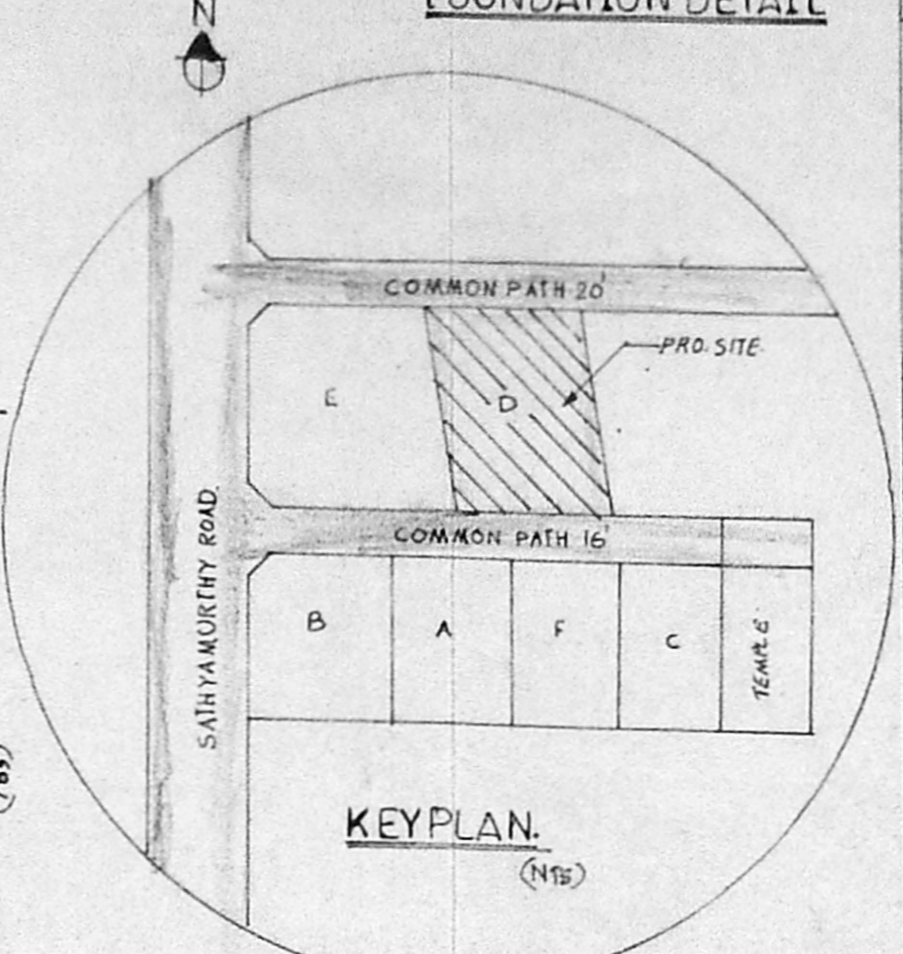


Planning Permit No. **A/17449/445/94**
APPROVED
 SUBJECT TO THE CONDITIONS IN THIS OFFICE ORDER.
 No. **A2/19659/94** dt. **11-9-94**
 FOR MEMBER SECRETARY
 MADRAS METROPOLITAN
 DEVELOPMENT AUTHORITY
 MADRAS 600 008.



STAIR CASE :-
 WIDTH . 90 CM
 TREAD . 23 "
 RAISE . 17 "



SITE PLAN (SCALE 1:100)

SEPTIC TANK DETAIL

PLAN SHOWING THE PROPOSED BUILDING IN PLOT No. D, AT S.NO. 40/2C3/73/1A2, OF PEERKANKARANA VILLAGE, SAIDAPET TALUK, CHENGAI-MGR DISTRICT.

A2/19659/94
 Survey Plan
 23/1/94

SCALE: 1/80

REFERENCE
 DOOR D : 3'3" X 6'6" (99 X 198)
 " D1 : 3'0" X 6'6" (90 X 198)
 " D2 : 2'6" X 6'6" (76 X 198)
 WINDOW W : 5'0" X 4'0" (152 X 122)
 " W1 : 4'0" X 4'0" (122 X 122)
 VENTILA : V : 3'0" X 2'0" (90 X 60) TOR

COLOUR INDEX
 PROPOSED ○
 ROAD ●
 BOUNDARY ●

AREA DETAIL
 PLOT AREA : 3501 SFT (or) 325 M²
 PLINTH AREA : 731 SFT (or) 68 M²
 FSI 0:21 COVERAGE 20%

OWNER: V. Radhika

J. RAJASUNDRAVEL, D.C.
 LICENSED SURVEYOR
 TAMBARAM MUNICIPALITY
 OFF. NO. 20, SHANMUGAM ROAD,
 WEST TAMBARAM, MADRAS - 600 045.

LICENSED SURVEYOR